










Existing Roadways Functional Classification

Functional Classification

-  INTERSTATE/PRINCIPAL ARTERIAL
-  PRINCIPAL ARTERIAL
-  MINOR ARTERIAL
-  RURAL PRINCIPAL ARTERIAL
-  RURAL MINOR ARTERIAL
-  RURAL MAJOR COLLECTOR
-  RURAL MINOR COLLECTOR
-  URBAN COLLECTOR

Map 5 - A

 **TCEA BOUNDARIES**
(Transportation Concurrence
Exception Area)

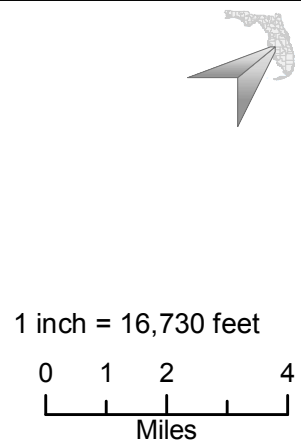
 **CITY LIMITS**



NOTE: The Traffic Circulation Map Series is a long range planning tool outlining the corridors, lanes and right-of-way needs for the County's thoroughfare system. Detailed planning and engineering will refine alignments.

PA-09-07/ORD 09-20
Planning Commission 6/11/09
BOCC Transmitted 8/6/09
BOCC ADOPTED 12/3/09
EFFECTIVE 2/19/10

Last data update = Aug 6, 2009

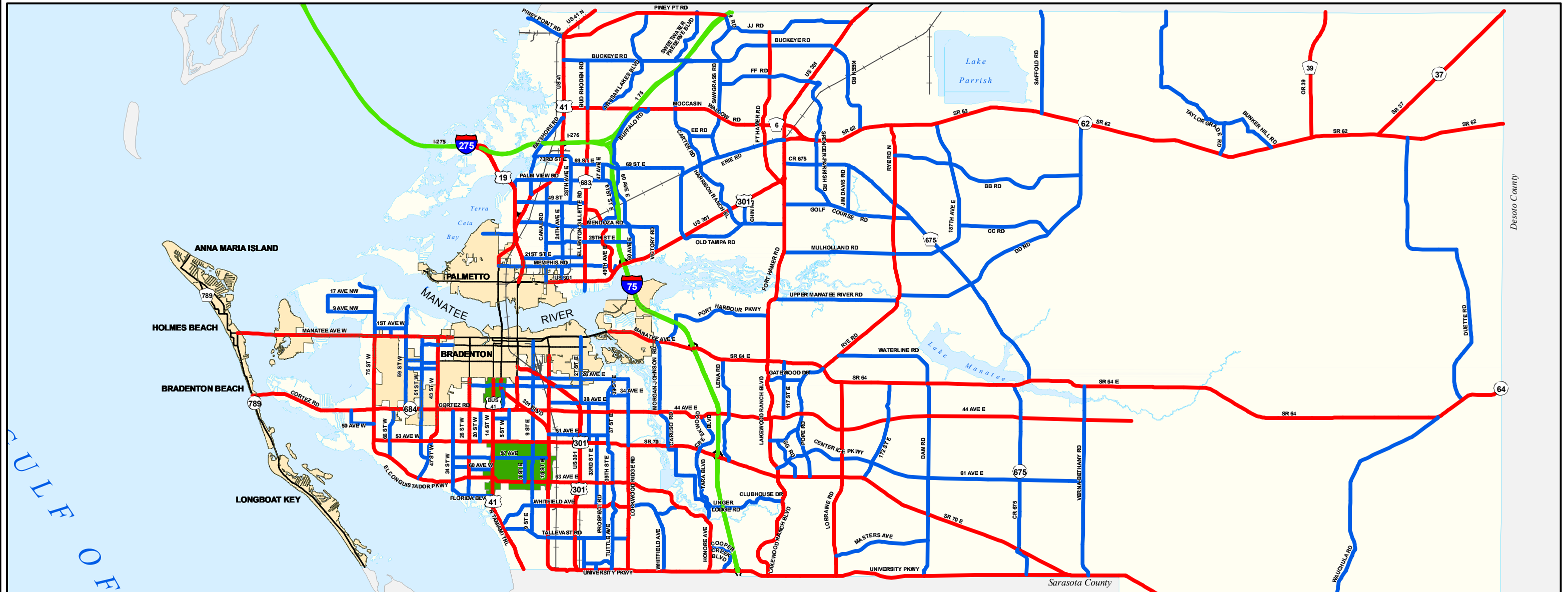


Projection: State Plane Florida West (U.S. Feet)
 Coordinate System: Transverse Mercator
 Datum: North American 1983
 False Easting: 656166.666667
 False Northing: 0.000000
 Central Meridian: -82.000000
 Scale Factor: 0.999941
 Latitude of Origin: 24.333333
 This map was developed by the Manatee County Geographic Information Systems Division. It is provided for general reference and is not warranted in any way. Errors from non-coincidence of features from different sources may exist. The Manatee County BOCC shall be held harmless for inappropriate or unintended uses of the information.



Desoto County



Hardee County



2030 Future Traffic Circulation Functional Classification

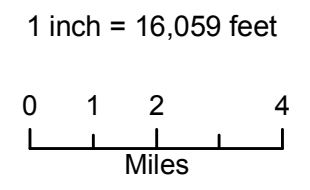
Functional Classification

-  ARTERIAL
-  COLLECTOR
-  LIMITED ACCESS

- Map 5 - B**
-  TCEA BOUNDARIES
(Transportation Concurrence Exception Area)
 -  CITY LIMITS

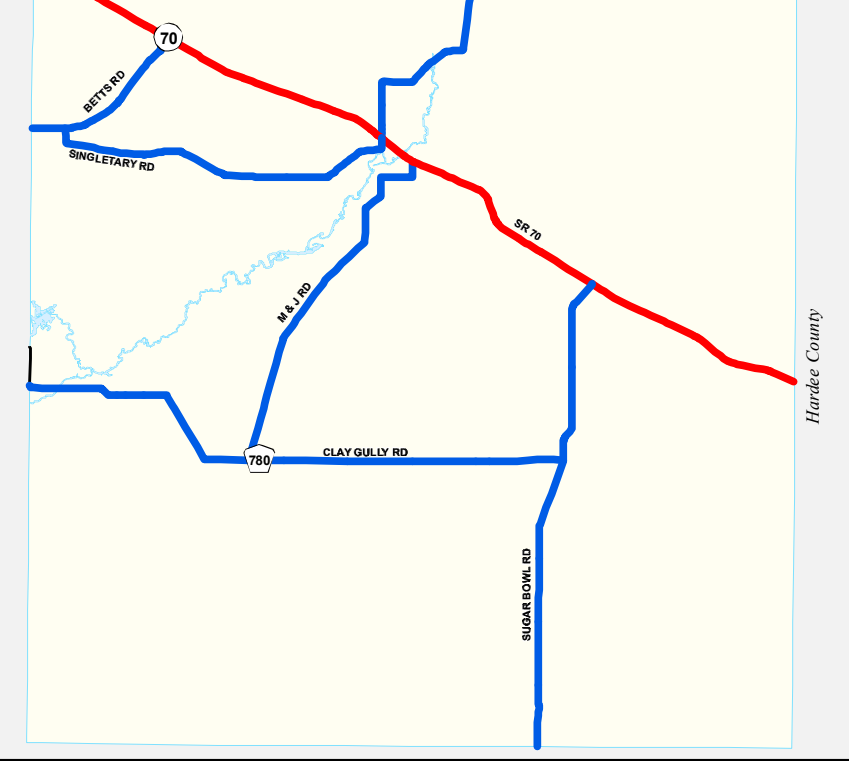
NOTE: The Traffic Circulation Map Series is a long range planning tool outlining the corridors, lanes and right-of-way needs for the County's thoroughfare system. Detailed planning and engineering will refine alignments.

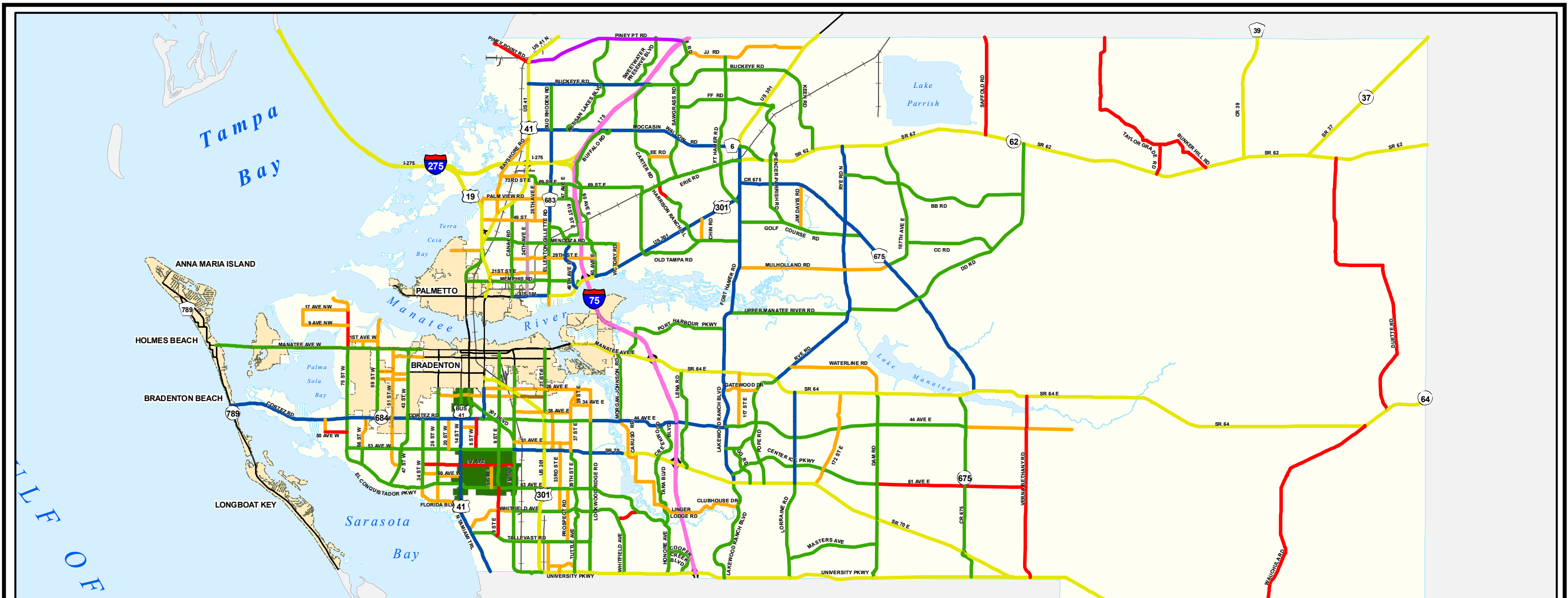
PA-09-07 / ORD 09-20
 Planning Commission 6/11/09
 BOCC Transmitted 8/6/09
 BOCC ADOPTED 12/15/09
 EFFECTIVE 2/19/10
 Last data update = Aug 6, 2009



This map was developed by the Manatee County Geographic Information Systems Division. It is provided for general reference and is not warranted in any way. Errors from non-coincidence of features from different sources may exist. The Manatee County BOCC shall be held harmless for inappropriate or unintended uses of the information.

Intersections identified in the Addendum to Table 5-1 shall not have an entitlement for commercial node designation.





2030 Future Traffic Circulation Right of Way Protection and Reservation

Right-of-Way Width

- | | | | |
|--|----------|--|----------|
| | 50 Feet | | 150 Feet |
| | 60 Feet | | 200 Feet |
| | 84 Feet | | 250 Feet |
| | 100 Feet | | 350 Feet |
| | 120 Feet | | 500 Feet |

Map 5 - C

TCEA BOUNDARIES
(Transportation Concurrence Exception Area)

CITY LIMITS

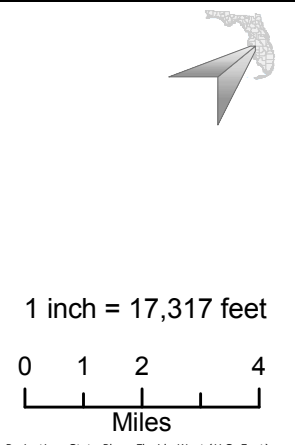


NOTE: The Traffic Circulation Map Series is a long range planning tool outlining the corridors, lanes and right-of-way needs for the County's thoroughfare system. Detailed planning and engineering will refine alignments.

PA-09-07 / ORD 09-20
Planning Commission 6/11/09
BOCC Transmitted 8/6/09
BOCC ADOPTED 12/15/09
EFFECTIVE 2/19/10

Last data update = Aug 6, 2009

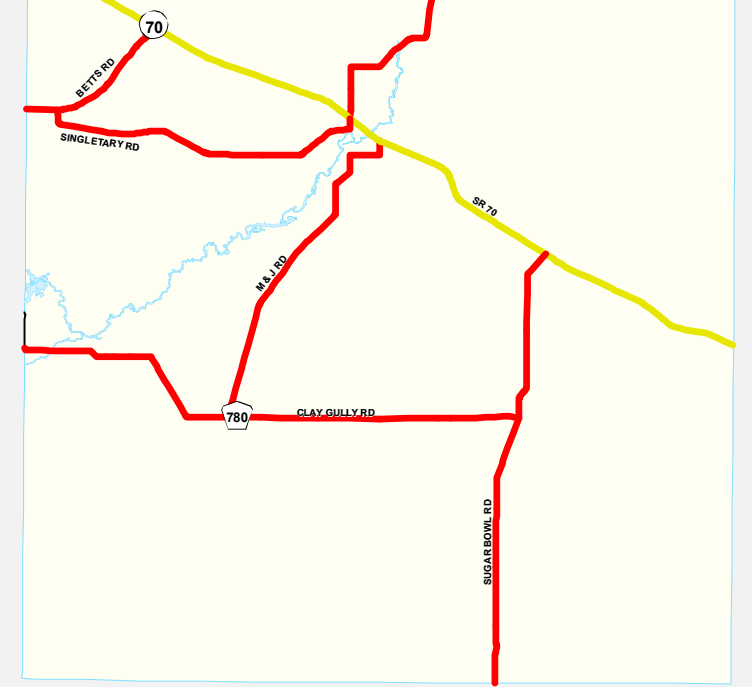
Intersections identified in the Addendum to Table 5-1 shall not have an entitlement for commercial node designation.

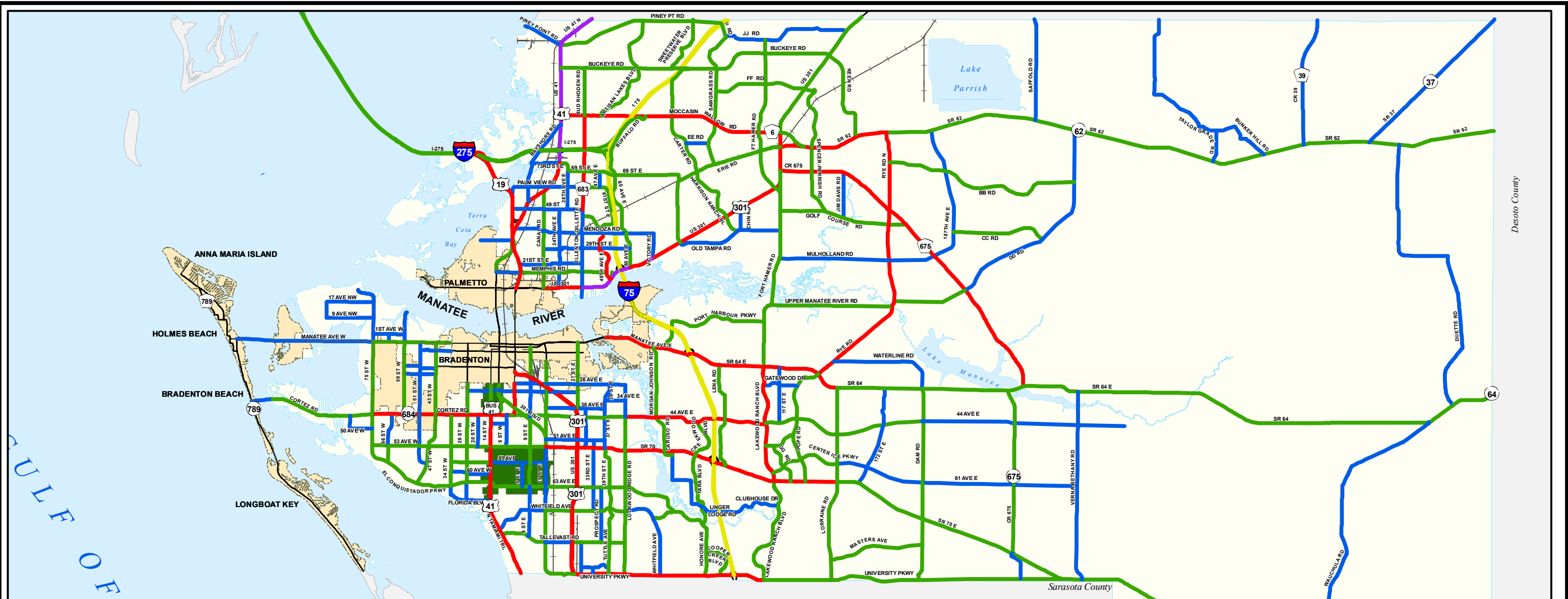


Projection: State Plane Florida West (U.S. Feet)
 Coordinate System: Transverse Mercator
 Datum: North American 1983
 False Easting: 656166.666667
 False Northing: 0.000000
 Central Meridian: -82.000000
 Scale Factor: 0.999941
 Latitude of Origin: 24.333333

This map was developed by the Manatee County Geographic Information Systems Division. It is provided for general reference and is not warranted in any way. Errors from non-coincidence of features from different sources may exist. The Manatee County BOCC shall be held harmless for inappropriate or unintended uses of the information.






Sarasota County





2030 Future Traffic Circulation Number of Lanes

Number of Lanes

-  2
-  4
-  6
-  8
-  10

 **TCEA BOUNDARIES**
(Transportation Concurrence Exception Area)

 **CITY LIMITS**

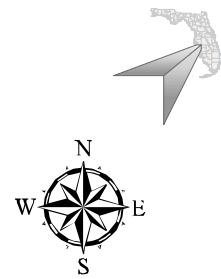


NOTE: The Traffic Circulation Map Series is a long range planning tool outlining the corridors, lanes and right-of-way needs for the County's thoroughfare system. Detailed planning and engineering will refine alignments.

PA-09-07 / ORD 09-20
Planning Commission 6/11/09
BOCC Transmitted 8/6/09
BOCC ADOPTED 12/15/09
EFFECTIVE 2/19/10

Last data update = Aug 6, 2009

Intersections identified in the Addendum to Table 5-1 shall not have an entitlement for commercial node designation.

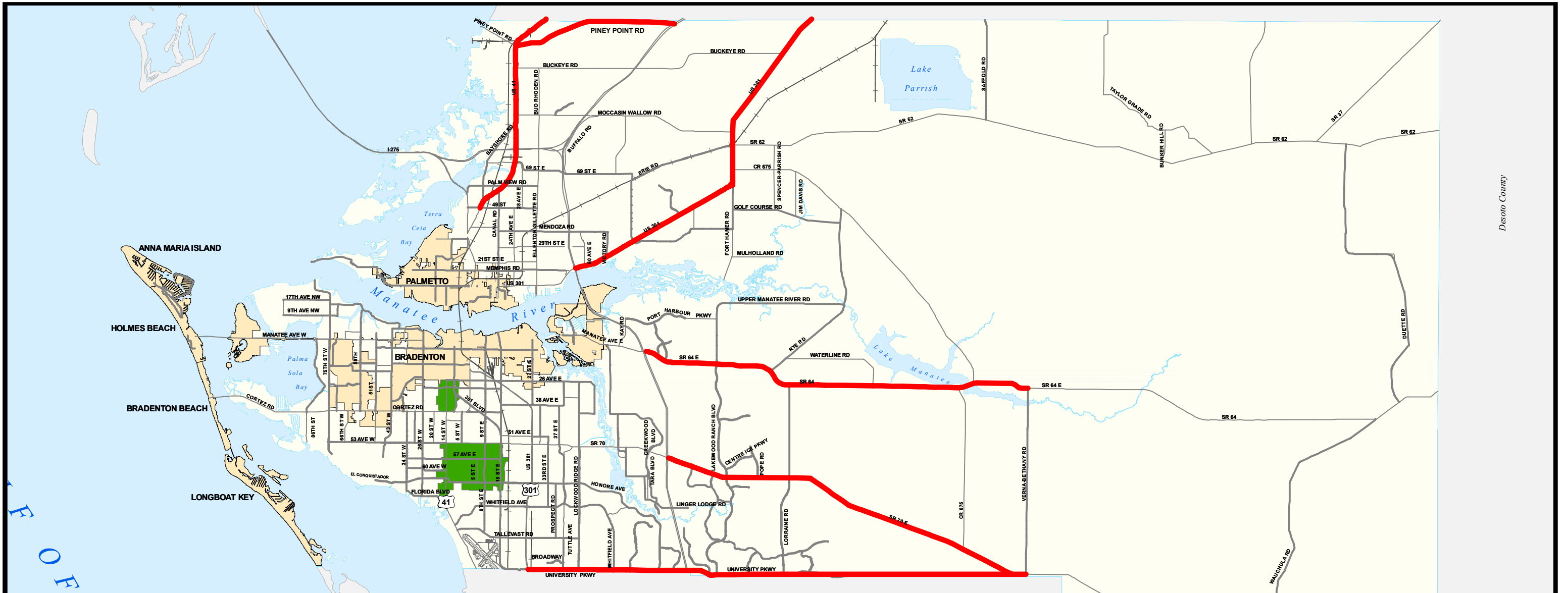


1 inch = 16,539 feet



This map was developed by the Manatee County Geographic Information Systems Division. It is provided for general reference and is not warranted in any way. Errors from non-coincidence of features from different sources may exist. The Manatee County BOCC shall be held harmless for inappropriate or unintended uses of the information.





Future Traffic Circulation: Designated Controlled Access Facilities

Controlled Access

Segment	Limits
University Pkwy	US 301 - SR 70
SR 70	I-75 - Verna Bethany RD
SR 64	I-75 - Verna Bethany RD
US 41	Experimental Farm RD (49 ST E) to north Manatee County line
US 301	I-75 - north Manatee County line
Piney Point Rd Ext	US 41 - I-75

TCEA BOUNDARIES
(Transportation Concurrence Exception Area)

CITY LIMITS

Map 5 - E

PA-09-07 / ORD 09-20

Planning Commission 06/11/09

BOCC Transmitted 8/6/09

BOCC ADOPTED 12/15/09

EFFECTIVE 2/19/10

Map updated = Aug 6, 2009

W N E
S

0 1 2 4
Miles

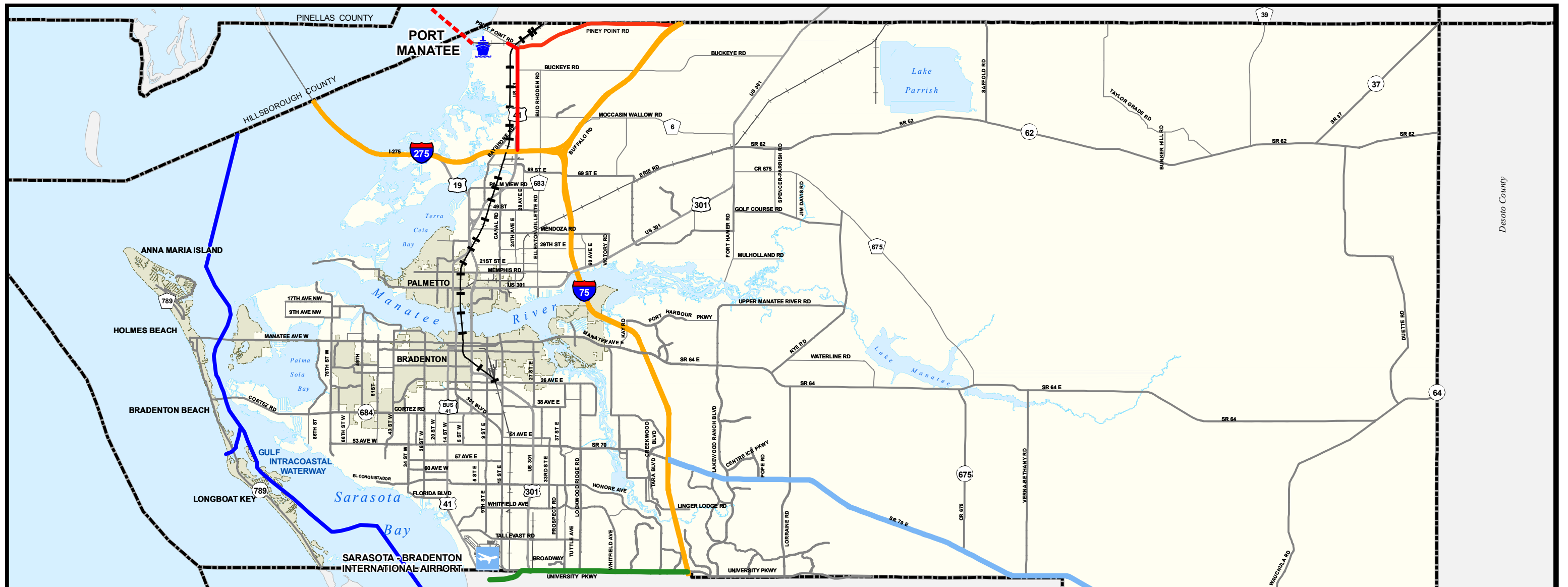
1 inch = 16,471 feet

This map was developed by the Manatee County Geographic Information Systems Division. It is provided for general reference and is not warranted in any way. Errors from non-coincidence of features from different sources may exist. The Manatee County BOCC shall be held harmless for inappropriate or unintended uses of the information.



Desoto County

Hardee County



Future Traffic Circulation: Strategic Intermodal System (SIS) and Emerging Strategic Intermodal System

<p>SIS</p> <p>HUBS</p> <p> Seaports</p> <p>CORRIDORS</p> <p> Highway</p> <p> Waterways</p> <p> Rail</p> <p>CONNECTORS</p> <p> Road Connectors</p> <p> Waterway Connector</p>	<p>EMERGING SIS</p> <p>HUBS</p> <p> Airports</p> <p>CORRIDORS</p> <p> Highway</p> <p>CONNECTORS</p> <p> Road Connectors</p>
--	---

Map 5 - F

PA-09-07/ORD 09-20
 Planning Commission 06/11/09
 BOCC Transmitted 8/6/09
 BOCC ADOPTED 12/15/09
 EFFECTIVE 2/19/10
 Map updated = Aug 6, 2009

1 inch = 16,511 feet

This map was developed by the Manatee County Geographic Information Systems Division. It is provided for general reference and is not warranted in any way. Errors from non-coincidence of features from different sources may exist. The Manatee County BOCC shall be held harmless for inappropriate or unintended uses of the information.



TABLE 5-1 (PA-09-07)
MANATEE COUNTY PEAK HOUR LEVEL OF SERVICE STANDARDS
RIGHT-OF-WAY NEEDS / TWENTY YEAR ROADWAY REQUIREMENTS

Page 1 of 20

Facility Adopted 12/15/09 Effective 02/19/10	Limits	Jur	Current Year Std	Five Year Std	Twenty Year Std	Twenty Year Functional Classification	Twenty Year # of Lanes	Twenty Year ROW Needs (width in ft)
117 th St E	SR 64 – 44 th Avenue East	MC	N/A	N/A	D	Collector	2	84
15 th St E/SR70A	301 Blvd - 13 th Ave E	ST	D	D	D	Arterial	4	120
172 nd St E	SR 64 – Center Ice Parkway Center Ice Pkway – SR 70	MC	N/A	N/A	D	Collector	2	84
		MC	N/A	N/A	D	Collector	2	84
17 th Ave NW	99 th St NW - 75 th St NW	MC	D	D		Collector	2	84
17 th Ave W	59 th St W - 51 st St W	MC	D	D	D	Collector	2	84
187 th Street East	SR 62 – CR 675	MC	N/A	N/A	C	Collector	2	120
18 th Ave W	51 st St W - 43 rd St W	MC	D	D	D	Collector	2	84
1 st Ave W	75 th St W - 59 th St W	MC	D	D	D	Collector	2	84
20 th St W	53 rd Ave W - Cortez Rd W	MC	D	D	D	Collector	2	84
21 st Ave W	59 th St W - 43 rd St W	MC	D	D	D	Collector	2	84
21 st Street E/21 st St Court E (Ellenton)	US 41 – Ellenton Gillette Rd	MC	D	D	D	Collector	2	84
24 th Ave E (Ellenton)	US 301 – Memphis Rd	MC	D	D	D	Collector	2	50
	Memphis Rd – 21 st St Ct E	MC	N/A	N/A	D	Collector	2	50
	21 st St Ct E - 49 th St	MC	D	D	D	Collector	2	50
	E/Experimental Farm Rd							
26 th Ave E	US 41 - 15 th St E	MC	D	D	D	Collector	2	84
	15 th St E - 27 th St E	MC	D	D	D	Collector	2	84
	27 th St E - 45 th St E	MC	D	D	D	Collector	2	84
26 th St W	Florida Blvd - Bayshore Gardens Pky	MC	D	D	D	Collector	2	84

Up to an additional 24' of right-of-way shall be required at the intersection of two or more thoroughfare roadways when turn lanes are necessary. Said right-of-way shall run for a depth/distance equal to the potential commercial node depth (800'-1000' depending on the future land use category). Additional right of way shall be required when intersection realignments are necessary for public safety such as removing offsets, correcting misalignments or mitigating unsafe sight conditions or upon finding the additional right of way is needed for another public purpose. Roadways identified on the Future Traffic Maps (5B, 5C and 5D) with notation such as "AA", "BB", "CC", etc. will be assigned a street or road name at the appropriate time by the Planning Department – Addressing Division

See Attached Addendum for thoroughfares that shall not have an entitlement for commercial node designation.

TABLE 5-1 (PA-09-07)
MANATEE COUNTY PEAK HOUR LEVEL OF SERVICE STANDARDS
RIGHT-OF-WAY NEEDS / TWENTY YEAR ROADWAY REQUIREMENTS
Page 2 of 20

Facility Adopted 12/15/09 Effective 02/19/10	Limits	Jur	Current Year Std	Five Year Std	Twenty Year Std	Twenty Year Functional Classification	Twenty Year # of Lanes	Twenty Year ROW Needs (width in ft)
26 th St W	Bayshore Gdns Pkwy – 57 th Ave W	MC	D	D	D	Arterial	4	120
	57 th Ave W - 53 rd Ave W	MC	D	D	D	Arterial	4	120
	53 rd Ave W - Cortez Rd W	MC	D	D	D	Arterial	4	120
	Cortez Rd W - 26 th Ave W	MC	D	D	D	Arterial	4	120
27 th St E	38 th Ave E - Manatee Ave E	MC	D	D	D	Collector	4	120
28 th Ave E (Ellenton)	49 th Street E – 69 th Street E	MC	D	D	D	Collector	2	84
28 th Street Court E/29 th Street E (Ellenton)	Canal Rd – Ellenton Gillette Rd	MC	D	D	D	Collector	2	84
	Ellenton Gillette Rd – west of I-75	MC	D	D	D	Collector	2	84
	west of I-75 – east of I-75	MC	N/A	N/A	D	Collector	2	84
	east of I-75 – 60 th Ave E	MC	D	D	D	Collector	2	84
301 Blvd W/E	University Pkwy –Whitfield Ave	MC	E	E	D	Arterial	4	120
	Whitfield– 53 rd Ave E/SR 70	MC	E	E	D	Arterial	2	120
	53 rd Ave E/SR 70 – US 41	MC	F	D	D	Arterial	4	120
	US 41 – 9 th St W	MC	D	D	D	Arterial	4	120
30 th Ave W/E	26 th St W - 24 th St W	MC	D	N/A	D	Collector	2	84
	24 th St W - Bus. US 41	MC	D	D	D	Collector	2	84
	Bus US 41 - 9 th St W	MC	D	D	D	Collector	2	84
	9 th St W - US 41/301	MC	D	D	D	Collector	2	84
	US 41/301 - 15 th St E	MC	D	D	D	Collector	2	84
	15 th St E – 27 th St E	MC	D	D	D	Collector	2	60
30 th St E	38 th Ave E - SR 70	MC	D	D	D	Collector	2	84
33 rd St E	Whitfield Ave - 63 rd Ave E	MC	D	D	D	Collector	2	84
	63 rd Ave E - SR 70	MC	D	D	D	Collector	2	84
	SR 70 - 51 st Ave E	MC	D	D	D	Collector	2	84

Up to an additional 24' of right-of-way shall be required at the intersection of two or more thoroughfare roadways when turn lanes are necessary. Said right-of-way shall run for a depth/distance equal to the potential commercial node depth (800'-1000' depending on the future land use category). Additional right of way shall be required when intersection realignments are necessary for public safety such as removing offsets, correcting misalignments or mitigating unsafe sight conditions or upon finding the additional right of way is needed for another public purpose. Roadways identified on the Future Traffic Maps (5B, 5C and 5D) with notation such as "AA", "BB", "CC", etc. will be assigned a street or road name at the appropriate time by the Planning Department – Addressing Division

See Attached Addendum for thoroughfares that shall not have an entitlement for commercial node designation.

TABLE 5-1 (PA-09-07)
MANATEE COUNTY PEAK HOUR LEVEL OF SERVICE STANDARDS
RIGHT-OF-WAY NEEDS / TWENTY YEAR ROADWAY REQUIREMENTS
Page 3 of 20

Facility Adopted 12/15/09 Effective 02/19/10	Limits	Jur	Current Year Std	Five Year Std	Twenty Year Std	Twenty Year Functional Classification	Twenty Year # of Lanes	Twenty Year ROW Needs (width in ft)
33 rd St W	14 th Ave W - US 41 (Palmetto)	MC	D	D	D	Collector	2	84
34 th Ave E	37 th St E - 45 th St E	MC	D	D	D	Collector	2	84
34 th St W	Florida Blvd - Bayshore Gardens Pkwy	MC	D	D	D	Collector	2	84
	Bayshore Gardens Pkwy -53 rd Ave W	MC	D	D	D	Collector	4	120
	53 rd Ave W - Cortez Rd W	MC	D	D	D	Collector	4	120
37 th St E	34 th Ave E - 38 th Ave E	MC	D	D	D	Collector	2	84
	38 th Ave E – SR 70	MC	D	D	D	Collector	2	84
	SR 70 – 39 th St E	MC	D	D	D	Collector	4	120
38 th Ave E	37 th St E - 15 th St E	MC	D	D	D	Collector	2	84
39 th St E	63 rd Ave E – 37 th St E	MC	D	D	D	Collector	4	120
	26 th Ave E - 34 th Ave E	MC	D	D	D	Collector	2	84
43 rd St W	53 rd Ave W - Cortez Rd W	MC	D	D	D	Arterial	4	120
	Cortez Rd W - 23 rd Ave W	MC	D	D	D	Arterial	4	120
	23 rd Ave W - Manatee Ave W	MC	D	D	D	Arterial	4	120
44 th Ave E	US 41 - 15 th St E	MC	D	D	D	Arterial	4	120
	15 th St E - US 301	MC	N/A	N/A	D	Arterial	4	120
	US 301 - 45 th St E	MC	N/A	N/A	D	Arterial	4	120
	45 th St E - Morgan Johnson Rd	MC	N/A	N/A	D	Arterial	6	150
	Morgan Johnson Rd - Caruso Rd	MC	D	D	D	Arterial	6	150
	Caruso Rd Lakewood Ranch Blvd.	MC	N/A	N/A	D	Arterial	6	150
	Lakewood Ranch Blvd-Lorraine Rd	MC	N/A	N/A	D	Arterial	4	120
Lorraine Rd - Dam Rd	MC	N/A	N/A	C	Arterial	4	120	

Up to an additional 24' of right-of-way shall be required at the intersection of two or more thoroughfare roadways when turn lanes are necessary. Said right-of-way shall run for a depth/distance equal to the potential commercial node depth (800'-1000' depending on the future land use category). Additional right of way shall be required when intersection realignments are necessary for public safety such as removing offsets, correcting misalignments or mitigating unsafe sight conditions or upon finding the additional right of way is needed for another public purpose. Roadways identified on the Future Traffic Maps (5B, 5C and 5D) with notation such as "AA", "BB", "CC", etc. will be assigned a street or road name at the appropriate time by the Planning Department – Addressing Division

See Attached Addendum for thoroughfares that shall not have an entitlement for commercial node designation.

TABLE 5-1 (PA-09-07)
MANATEE COUNTY PEAK HOUR LEVEL OF SERVICE STANDARDS
RIGHT-OF-WAY NEEDS / TWENTY YEAR ROADWAY REQUIREMENTS

Page 4 of 20

Facility Adopted 12/15/09 Effective 02/19/10	Limits	Jur	Current Year Std	Five Year Std	Twenty Year Std	Twenty Year Functional Classification	Twenty Year # of Lanes	Twenty Year ROW Needs (width in ft)
	Dam Rd - CR 675	MC	N/A	N/A	C	Arterial	2	120
	CR 675 – Verna Bethany Rd	MC	N/A	N/A	C	Arterial	2	84
	Verna Bethany Rd – 8175' east of Verna Bethany Rd	MC	N/A	N/A	C	Arterial	2	84
45 th St E	SR 70 - 44 th Ave E	MC	D	D	D	Collector	4	120
	44 th Ave E - 26 th Ave E	MC	D	D	D	Collector	2	84
47 th Ave East (Ellenton)	69 th Street E – 61 st Street E Ext.	MC	N/A	N/A	D	Collector	2	120
47 th St W	El Conquistador Pkwy - 53 rd Ave W	MC	N/A	N/A	D	Collector	4	120
49 th Ave E <i>(adopted w/EAR PA-06-13 effective 2/19/07)</i>	US 301 – Mendoza Rd.	MC	N/A	D	D	Arterial	6	150
	Mendoza Rd - Ellenton Gillette Rd	MC	N/A	D	D	Arterial	4	120
49 th St (Experimental Farm Rd)	US 19 - US 41	MC	D	D	D	Collector	2	84
	US 41 - Canal Rd (Palmetto)	MC	D	D	D	Collector	2	84
	Canal Rd - Ellenton Gillette Rd	MC	D	D	D	Collector	2	84
50 th Ave W	75 th St W – 86 th St W	MC	N/A	D	D	Collector	2	100
51 st Ave E	301 Blvd - 33 rd St E	MC	D	D	D	Collector	2	84
	33 rd St E - 37 th St E	MC	N/A	N/A	D	Collector	2	84
51 st St W	47 th St W - 53 rd Ave W	MC	N/A	N/A	D	Collector	2	84
	53 rd Ave W - Cortez Rd W	MC	D	D	D	Collector	2	84
	Cortez Rd W - 19 th Ave W	MC	D	D	D	Collector	2	84
	19 th Ave W - Manatee Ave W	MC	D	D	D	Collector	2	84
53 rd Ave W	75 th St W - 34 th St W	MC	D	D	D	Arterial	4	120

Up to an additional 24' of right-of-way shall be required at the intersection of two or more thoroughfare roadways when turn lanes are necessary. Said right-of-way shall run for a depth/distance equal to the potential commercial node depth (800'-1000' depending on the future land use category). Additional right of way shall be required when intersection realignments are necessary for public safety such as removing offsets, correcting misalignments or mitigating unsafe sight conditions or upon finding the additional right of way is needed for another public purpose. Roadways identified on the Future Traffic Maps (5B, 5C and 5D) with notation such as "AA", "BB", "CC", etc. will be assigned a street or road name at the appropriate time by the Planning Department – Addressing Division

See Attached Addendum for thoroughfares that shall not have an entitlement for commercial node designation.

TABLE 5-1 (PA-09-07)
MANATEE COUNTY PEAK HOUR LEVEL OF SERVICE STANDARDS
RIGHT-OF-WAY NEEDS / TWENTY YEAR ROADWAY REQUIREMENTS
 Page 5 of 20

Facility Adopted 12/15/09 Effective 02/19/10	Limits	Jur	Current Year Std	Five Year Std	Twenty Year Std	Twenty Year Functional Classification	Twenty Year # of Lanes	Twenty Year ROW Needs (width in ft)
	34 th St W - US 41	MC	D	D	D	Arterial	4	120
57 th Ave W	34 th St W - 26 th St W	MC	D	D	D	Collector	4	100
	26 th St W - US 41	MC	D	D	D	Collector	4	100
	US 41 - 9 th St E	MC	D	D	D	Collector	2	100
	9 th St E - 301 Blvd	MC	D	D	D	Collector	2	100
59 th St W	Cortez Rd W - 41 st Ave W (City Limits)	MC	D	D	D	Collector	4	120
	41 st Ave W - 21 st Ave W	MC	D	D	D	Collector	4	120
	21 st Ave W - 17 th Ave W	MC	D	D	D	Collector	4	120
	17 th Ave W - Manatee Ave W	MC	D	D	D	Collector	4	120
	Manatee Ave W - Riverview Blvd	MC	D	D	D	Collector	2	84
5 th St E	63 rd Ave E - 57 th Ave E	MC	D	D	D	Collector	2	84
5 th St W	53 rd Ave W - Cortez Rd W/US 41	MC	D	D	D	Collector	2	100
60 th Ave E	US 301 - Factory Shop Blvd (Ellenton)	MC	D	D	D	Collector	4	120
	Factory Shop Blvd - Mendoza Rd (Ellenton)	MC	D	D	D	Collector	4	120
	Mendoza Rd - 69 th St E	MC	N/A	N/A	D	Collector	4	120
60 th Ave W /Flamingo Blvd	34 th St W - US 41	MC	D	D	D	Collector	2	84
61 st Ave E	Dam Rd – Verna Bethany Rd	MC	N/A	N/A	C	Collector	2	100
61 st St E	49th Avenue E–Ellenton Gillette Rd	MC	N/A	D	D	Collector	4	120

Up to an additional 24' of right-of-way shall be required at the intersection of two or more thoroughfare roadways when turn lanes are necessary. Said right-of-way shall run for a depth/distance equal to the potential commercial node depth (800'-1000' depending on the future land use category). Additional right of way shall be required when intersection realignments are necessary for public safety such as removing offsets, correcting misalignments or mitigating unsafe sight conditions or upon finding the additional right of way is needed for another public purpose. Roadways identified on the Future Traffic Maps (5B, 5C and 5D) with notation such as "AA", "BB", "CC", etc. will be assigned a street or road name at the appropriate time by the Planning Department – Addressing Division

See Attached Addendum for thoroughfares that shall not have an entitlement for commercial node designation.

TABLE 5-1 (PA-09-07)
MANATEE COUNTY PEAK HOUR LEVEL OF SERVICE STANDARDS
RIGHT-OF-WAY NEEDS / TWENTY YEAR ROADWAY REQUIREMENTS
Page 6 of 20

Facility Adopted 12/15/09 Effective 02/19/10	Limits	Jur	Current Year Std	Five Year Std	Twenty Year Std	Twenty Year Functional Classification	Twenty Year # of Lanes	Twenty Year ROW Needs (width in ft)
63 rd Ave E	US 41 – 39 th St E	MC	D	D	D	Arterial	4	120
66 th St W	El Conquistador – 53 rd Ave W	MC	N/A	N/A	D	Collector	4	120
	53 rd Ave W – Cortez Rd W	MC	D	D	D	Collector	2	84
67 th St W	1 st Ave W – Manatee Ave W	MC	D	D	D	Collector	2	84
69 th St East	US 41 – I-75	MC	D	D	D	Collector	4	120
	I-75 – Erie Road	MC	D	D	D	Collector	4	120
73 rd St E	Bayshore Rd – US 41 (Palmetto)	MC	D	D	D	Collector	2	84
75 th St W	53 rd Ave W – Cortez Rd W	MC	D	D	D	Arterial	4	120
	Cortez Rd W – 18 th Ave W	MC	D	D	D	Arterial	4	120
	18 th Ave W – Manatee Ave W	MC	D	D	D	Arterial	4	120
	Manatee Ave W – 17 th Ave NW	MC	D	D	D	Collector	2	100
86 th St W	Cortez Rd W – 50 th Ave W	MC	D	D	D	Collector	2	84
99 th St NW	9 th Ave NW – 17 th Ave NW	MC	D	D	D	Collector	2	84
9 th St E	63 rd Ave E - 53 rd Ave E	MC	D	D	D	Collector	4	120
	53 rd Ave E - 301 Blvd	MC	D	D	D	Collector	4	120
	301 Blvd - US 301	MC	D	D	D	Collector	2	120
	US 301 - 13 th Ave E	MC	D	D	D	Collector	4	120
	13 th Ave E - Manatee Avenue E	MC	D	D	D	Collector	4	120
9 th St W	Cortez Rd W - 301 Blvd W	MC	D	D	D	Collector	4	120
	301 Blvd W - 26 th Ave W	MC	D	D	D	Arterial	4	120
9 th Ave NW	99 th St NW - 87 th St NW	MC	D	D	D	Collector	2	84
	87 th St NW - 75 th St NW	MC	D	D	D	Collector	2	84
9 th Ave W	51 st St W - 43 rd St W	MC	D	D	D	Collector	2	84
	43 rd St W - 35 th St W	MC	D	D	D	Collector	2	84

Up to an additional 24' of right-of-way shall be required at the intersection of two or more thoroughfare roadways when turn lanes are necessary. Said right-of-way shall run for a depth/distance equal to the potential commercial node depth (800'-1000' depending on the future land use category). Additional right of way shall be required when intersection realignments are necessary for public safety such as removing offsets, correcting misalignments or mitigating unsafe sight conditions or upon finding the additional right of way is needed for another public purpose. Roadways identified on the Future Traffic Maps (5B, 5C and 5D) with notation such as "AA", "BB", "CC", etc. will be assigned a street or road name at the appropriate time by the Planning Department – Addressing Division

See Attached Addendum for thoroughfares that shall not have an entitlement for commercial node designation.

TABLE 5-1 (PA-09-07)
MANATEE COUNTY PEAK HOUR LEVEL OF SERVICE STANDARDS
RIGHT-OF-WAY NEEDS / TWENTY YEAR ROADWAY REQUIREMENTS
 Page 7 of 20

Facility Adopted 12/15/09 Effective 02/19/10	Limits	Jur	Current Year Std	Five Year Std	Twenty Year Std	Twenty Year Functional Classification	Twenty Year # of Lanes	Twenty Year ROW Needs (width in ft)
9 th St E	Tallevast Rd - 63 rd Ave E	MC	D	D	D	Collector	2	100
Bayshore Gardens Pkwy	34 th St W – US 41	MC	D	D	D	Arterial	4	120
Bayshore Rd	US 41 S – US 41 N (Palmetto)	MC	D	D	D	Collector	2	84
BB Road	North Rye Rd – DD Road	MC	N/A	N/A	D	Collector	4	120
Betts Road	Sarasota County Line – SR 70	MC	C	C	C	Collector	2	100
Braden River Road	SR 70 – Linger Lodge Road	MC	D	D	D	Collector	2	84
Broadway	Kentucky St –Shade Ave	MC	N/A	N/A	D	Collector	2	84
	Shade Ave – Tuttle Ave	MC	D	D	D	Collector	2	84
Buckeye Rd	US 41 – Bud Rhoden Rd	MC	D	D	D	Collector	4	150
	Bud Rhoden Rd - I-75	MC	D	D	D	Collector	4	150
	I-75 – US 301 (Parrish)	MC	C	C	C	Collector	4	120
Bud Rhoden Rd	Buckeye Rd – Moccasin Wallow Rd	MC	D	D	D	Collector	4	120
Buffalo Rd	69 th St E – Moccasin Wallow Rd	MC	D	D	D	Collector	4	120
Bunker Hill Rd	SR 62 W – SR 62 E	MC	C	C	C	Collector	2	100
Business US 41 + Potential for reduced right-of- way within Urban Core (see Comprehensive Plan for Urban Core policies/map)	+ Cortez Rd – 26 th Ave W City Limits (Bradenton)	ST	D	D	D	Arterial	4	120
	17 th St E/Memphis Rd (Palmetto City Limits) – US 41	ST	D	D	D	Arterial	4	120

Up to an additional 24' of right-of-way shall be required at the intersection of two or more thoroughfare roadways when turn lanes are necessary. Said right-of-way shall run for a depth/distance equal to the potential commercial node depth (800'-1000' depending on the future land use category). Additional right of way shall be required when intersection realignments are necessary for public safety such as removing offsets, correcting misalignments or mitigating unsafe sight conditions or upon finding the additional right of way is needed for another public purpose. Roadways identified on the Future Traffic Maps (5B, 5C and 5D) with notation such as "AA", "BB", "CC", etc. will be assigned a street or road name at the appropriate time by the Planning Department – Addressing Division

See Attached Addendum for thoroughfares that shall not have an entitlement for commercial node designation.

TABLE 5-1 (PA-09-07)
MANATEE COUNTY PEAK HOUR LEVEL OF SERVICE STANDARDS
RIGHT-OF-WAY NEEDS / TWENTY YEAR ROADWAY REQUIREMENTS
Page 8 of 20

Facility Adopted 12/15/09 Effective 02/19/10	Limits	Jur	Current Year Std	Five Year Std	Twenty Year Std	Twenty Year Functional Classification	Twenty Year # of Lanes	Twenty Year ROW Needs (width in ft)
Canal Rd	US 301 – Memphis Rd/17 th St E (Palmetto)	MC	D	D	D	Collector	4	120
	Memphis Rd/17 th St E – Mendoza Rd/ 37 th St E (Palmetto)	MC	D	D	D	Collector	4	120
	Mendoza Rd/37 th St E – US 41 (Palmetto)	MC	D	D	D	Collector	4	120
Carter Rd	Erie Rd – Buckeye Rd	MC	N/A	N/A	D	Collector	4	120
Caruso Rd	44 th Ave E – SR 70	MC	D	D	D	Collector	4	120
	SR 70 – Braden River Rd	MC	D	D	D	Collector	4	84'
CC Road	187 th St E – DD Road	MC	N/A	N/A	D	Collector	4	120
Center Ice Parkway	Lakewood Ranch Blvd – Pope Rd	MC	D	D	D	Collector	4	120
	Pope Rd – Lorraine Rd	MC	N/A	N/A	D	Collector	2	120
	Lorraine Rd – Dam Rd	MC	N/A	N/A	D	Collector	2	120
Chin Rd	Old Tampa Rd – US 301 (Ellenton)	MC	D	D	D	Collector	2	84
Clay Gulley Rd	Sarasota County Line – Sugar Bowl Rd	MC	C	C	C	Collector	2	100
Clubhouse Dr.	99 th St E – Linger Lodge Rd	MC	N/A	D	D	Collector	2	84
Cooper Creek Blvd	Honore Ave – University Parkway	MC	N/A	D	D	Collector	4	120
County Road 39	Hillsborough County Line - SR 62	ST	C	C	C	Arterial	2	200+ *
County Road 675	US 301 – Rye Road	MC	D	D	D	Collector	6	150
	Rye Road – SR 64	MC	C	C	C	Collector	6	150
	SR 64 – SR 70	MC	C	C	C	Collector	4	120
	SR 70 – University Parkway	MC	N/A	N/A	C	Collector	2	120
Creekwood Blvd	44 th Ave E – Williams Creek	MC	D	D	D	Collector	4	120

Up to an additional 24' of right-of-way shall be required at the intersection of two or more thoroughfare roadways when turn lanes are necessary. Said right-of-way shall run for a depth/distance equal to the potential commercial node depth (800'-1000' depending on the future land use category). Additional right of way shall be required when intersection realignments are necessary for public safety such as removing offsets, correcting misalignments or mitigating unsafe sight conditions or upon finding the additional right of way is needed for another public purpose. Roadways identified on the Future Traffic Maps (5B, 5C and 5D) with notation such as "AA", "BB", "CC", etc. will be assigned a street or road name at the appropriate time by the Planning Department – Addressing Division

See Attached Addendum for thoroughfares that shall not have an entitlement for commercial node designation.

TABLE 5-1 (PA-09-07)
MANATEE COUNTY PEAK HOUR LEVEL OF SERVICE STANDARDS
RIGHT-OF-WAY NEEDS / TWENTY YEAR ROADWAY REQUIREMENTS
 Page 9 of 20

Facility Adopted 12/15/09 Effective 02/19/10	Limits	Jur	Current Year Std	Five Year Std	Twenty Year Std	Twenty Year Functional Classification	Twenty Year # of Lanes	Twenty Year ROW Needs (width in ft)
	Williams Creek – SR 70	MC	D	D	D	Collector	4	120
Dam Road	SR 64 – University Parkway	MC	N/A	N/A	C	Collector	4	120
DD Road	SR 62 - CR 675	MC	N/A	N/A	D	Collector	2	120
	CR 675 – Rye Rd	MC	N/A	N/A	D	Collector	4	120
DeSoto Memorial Hwy	17 th Ave NW – DeSoto National Park	MC	D	D	D	Collector	2	84
Dickey Road	US 301 – Spencer Parrish Rd	MC	N/A	N/A	D	Collector	4	120
Duette Rd	SR 64 – SR 62	MC	C	C	C	Collector	2	100
EE Road	Carter Rd – Sawgrass Rd	MC	N/A	N/A	D	Collector	2	84
El Conquistador Pkwy	75 th St W – 47 th St W	MC	D	D	D	Arterial	4	120
	47 th St W – 34 th St W	MC	D	D	D	Arterial	4	120
Ellenton Gillette Rd	US 301 – Memphis Rd/17 th St E	MC	D	D	D	Arterial	2	120
	Memphis Rd/17 th St E – Mendoza Rd/37 th St E	MC	D	D	D	Arterial	2	120
	Mendoza Rd/37 th St E -49 th Street E	MC	D	D	D	Arterial	2	120
	49 th Street E – I-275	MC	D	D	D	Arterial	6	150
	I-275 – Moccasin Wallow Rd	MC	D	D	D	Arterial	6	150
Erie Road	69 th St E - US 301 (Ellenton)	MC	D	D	D	Collector	4	120
	69 th St E – US 301 (Parrish)	MC	D	D	D	Collector	4	120
FF Road	Sawgrass Rd – Ft. Hamer Rd.	MC	N/A	N/A	D	Collector	4	120
	Ft. Hamer Rd. – US 301	MC	N/A	N/A	D	Collector	4	120
Florida Blvd	34 th St W – 26 th St W	MC	D	D	D	Collector	2	84
	26 th St W – US 41	MC	D	D	D	Collector	2	84

Up to an additional 24' of right-of-way shall be required at the intersection of two or more thoroughfare roadways when turn lanes are necessary. Said right-of-way shall run for a depth/distance equal to the potential commercial node depth (800'-1000' depending on the future land use category). Additional right of way shall be required when intersection realignments are necessary for public safety such as removing offsets, correcting misalignments or mitigating unsafe sight conditions or upon finding the additional right of way is needed for another public purpose. Roadways identified on the Future Traffic Maps (5B, 5C and 5D) with notation such as "AA", "BB", "CC", etc. will be assigned a street or road name at the appropriate time by the Planning Department – Addressing Division

See Attached Addendum for thoroughfares that shall not have an entitlement for commercial node designation.

TABLE 5-1 (PA-09-07)
MANATEE COUNTY PEAK HOUR LEVEL OF SERVICE STANDARDS
RIGHT-OF-WAY NEEDS / TWENTY YEAR ROADWAY REQUIREMENTS
Page 10 of 20

Facility Adopted 12/15/09 Effective 02/19/10	Limits	Jur	Current Year Std	Five Year Std	Twenty Year Std	Twenty Year Functional Classification	Twenty Year # of Lanes	Twenty Year ROW Needs (width in ft)
Fort Hamer Rd	Upper Manatee River Rd – US 301	MC	D	D	D	Arterial	4	150
Fort Hamer Rd Extension	US 301 – Erie Road	MC	N/A	N/A	D	Arterial	4	120
	Erie Road – Moccasin-Wallow Rd	MC	N/A	N/A	D	Arterial	4	120
	Moccasin-Wallow Rd–Buckeye Rd	MC	N/A	N/A	D	Arterial	4	120
	Buckeye Rd – JJ Road	MC	N/A	N/A	D	Arterial	4	120
Gateway Blvd	Moccasin Wallow Rd–Buckeye Rd	MC	N/A	D	D	Collector	4	120
	Buckeye Rd–Hillsborough County Line	MC	N/A	N/A	D	Collector	4	120
Gatewood Drive	Lakewood Ranch Blvd – Pope Rd	MC	N/A	N/A	D	Collector	2	84
GG Road	Malachite Dr – SR 70	MC	N/A	D	D	Collector	4	120
Golf Course Rd	Ft. Hamer Rd – Rye Rd	MC	D	D	D	Collector	4	120
	Rye Rd – CR 675	MC	N/A	N/A	D	Collector	4	120
Harrison Ranch Blvd.	US 301 – Community Park	MC	N/A	D	D	Collector	4	120
	Community Park – Erie Road	MC	N/A	D	D	Collector	4	100
Harrison Ranch Blvd. Extension	US 301 – Old Tampa Road	MC	N/A	D	D	Collector	4	120
Honore Ave	63 rd Ave E /39 th St E – Lockwood Ridge Rd	MC	D	D	D	Arterial	4	120
	Lockwood Ridge Rd - Sandstone Ave	MC	D	D	D	Arterial	4	120
	Sandstone Ave – Old Farm Rd	MC	D	D	D	Arterial	4	120
	Old Farm Rd – University Parkway	MC	D	D	D	Arterial	4	120

Up to an additional 24' of right-of-way shall be required at the intersection of two or more thoroughfare roadways when turn lanes are necessary. Said right-of-way shall run for a depth/distance equal to the potential commercial node depth (800'-1000' depending on the future land use category). Additional right of way shall be required when intersection realignments are necessary for public safety such as removing offsets, correcting misalignments or mitigating unsafe sight conditions or upon finding the additional right of way is needed for another public purpose. Roadways identified on the Future Traffic Maps (5B, 5C and 5D) with notation such as "AA", "BB", "CC", etc. will be assigned a street or road name at the appropriate time by the Planning Department – Addressing Division

See Attached Addendum for thoroughfares that shall not have an entitlement for commercial node designation.

TABLE 5-1 (PA-09-07)
MANATEE COUNTY PEAK HOUR LEVEL OF SERVICE STANDARDS
RIGHT-OF-WAY NEEDS / TWENTY YEAR ROADWAY REQUIREMENTS

Page 11 of 20

Facility Adopted 12/15/09 Effective 02/19/10	Limits	Jur	Current Year Std	Five Year Std	Twenty Year Std	Twenty Year Functional Classification	Twenty Year # of Lanes	Twenty Year ROW Needs (width in ft)
I-275	Hillsborough Co. Line – US 19	ST	C	C	C	Limited Access	4	200+ *
	US 19- US 41	ST	C	C	C	Limited Access	4	200+ *
	US 41 – I-75	ST	C	C	C	Limited Access	4	200+ *
I-75	Sarasota County – SR 70	ST	C	C	C	Limited Access	10	500+ *
	SR 70 – SR 64	ST	C	C	C	Limited Access	10	500+ *
	SR 64 – US 301	ST	C	C	C	Limited Access	10	500+ *
	US 301 – I-275	ST	C	C	C	Limited Access	10	500+ *
	I-275 – Moccasin Wallow Rd	ST	C	C	C	Limited Access	10	500+ *
	Moccasin Wallow Rd – Hillsborough County Line	ST	C	C	C	Limited Access	10	500+ *
II Road	Sawgrass Rd Ext./JJ Rd – I-75	MC	N/A	D	D	Collector	4	120
Jim Davis Road	Golf Course Rd – CR 675	MC	D	D	D	Collector	2	84
JJ Road	II Road/Sawgrass Rd Ext. – US 301	M/C	N/A	D	D	Collector	2	84
Cypress Creek Blvd. Kay Road	SR 64 – Kay Rd	MC	D	D	D	Collector	4	120
	Cypress Creek Blvd – Port Harbour Parkway	MC	D	D	D	Collector	4	120
Keen Road	US 301 – SR 62	MC	N/A	C	C	Collector	4	100
Kentucky Street	University Pkwy – Tallevast Rd	MC	N/A	D	D	Collector	2	84
Lakewood Ranch Blvd	University Pkwy –River Club Blvd	MC	D	D	D	Arterial	4	120
	Riverclub Blvd - Clubhouse Dr	MC	D	D	D	Arterial	4	120
	Clubhouse Dr - SR 70	MC	D	D	D	Arterial	4	120
	SR 70 - SR 64	MC	D	D	D	Arterial	6	150

Up to an additional 24' of right-of-way shall be required at the intersection of two or more thoroughfare roadways when turn lanes are necessary. Said right-of-way shall run for a depth/distance equal to the potential commercial node depth (800'-1000' depending on the future land use category). Additional right of way shall be required when intersection realignments are necessary for public safety such as removing offsets, correcting misalignments or mitigating unsafe sight conditions or upon finding the additional right of way is needed for another public purpose. Roadways identified on the Future Traffic Maps (5B, 5C and 5D) with notation such as "AA", "BB", "CC", etc. will be assigned a street or road name at the appropriate time by the Planning Department – Addressing Division

See Attached Addendum for thoroughfares that shall not have an entitlement for commercial node designation.

TABLE 5-1 (PA-09-07)
MANATEE COUNTY PEAK HOUR LEVEL OF SERVICE STANDARDS
RIGHT-OF-WAY NEEDS / TWENTY YEAR ROADWAY REQUIREMENTS

Page 12 of 20

Facility Adopted 12/15/09 Effective 02/19/10	Limits	Jur	Current Year Std	Five Year Std	Twenty Year Std	Twenty Year Functional Classification	Twenty Year # of Lanes	Twenty Year ROW Needs (width in ft)
Leffingwell Avenue	US 301 - Elm Street	MC	D	D	D	Collector	2	84
Lena Road	SR 64 - SR70	MC	N/A	N/A	D	Collector	4	120
Linger Lodge Rd	Braden River Rd - 85 th St Ct E	MC	D	D	D	Collector	2	84
	85 th St Ct E -Lakewood Ranch Blvd	MC	N/A	N/A	D	Collector	2	84
Lockwood Ridge Rd	University Parkway - Tallevast Rd	MC	D	D	D	Arterial	4	120
	Tallevast Rd - SR 70	MC	D	D	D	Arterial	4	120
Lorraine Rd	SR 64 - 44 th Ave E	MC	D	D	D	Arterial	4	150
	44 th Ave E – SR 70	MC	D	D	D	Arterial	4	150
	SR 70 - University Pkwy	MC	D	D	D	Arterial	4	120
M & J Road	SR 70 – Clay Gully Rd	MC	C	C	C	Collector	2	100
Malachite Drive	Lakewood Ranch Blvd – Pope Rd	MC	N/A			Collector	4	120
Masters Ave	Lorraine Rd – Dam Rd	MC	N/A	N/A	D	Collector	4	120
Memphis Rd/ 17th St E	Bus 41 - US 41	MC	D	D	D	Collector	2	120
	US 41 - Canal Rd	MC	D	D	D	Collector	4	120
	Canal Rd - Ellenton Gillette Rd	MC	D	D	D	Collector	4	120
	Ellenton Gillette Rd - 49 th Ave E	MC	D	D	D	Collector	4	120
Mendoza Rd	US 41 - Canal Rd	MC	D	D	D	Collector	2	120
	Canal Rd - Ellenton Gillette Rd	MC	D	D	D	Collector	2	120
	Ellenton Gillette Rd - I-75	MC	D	D	D	Collector	2	120
	I-75 - Victory Rd	MC	D	D	D	Collector	2	120
Moccasin Wallow Road	US 41 - Ellenton Gillette Rd	MC	D	D	D	Arterial	6	150
	Ellenton Gillette Rd - I-75	MC	D	D	D	Arterial	6	150
	I-75 - US 301	MC	D	D	D	Arterial	6	150

Up to an additional 24' of right-of-way shall be required at the intersection of two or more thoroughfare roadways when turn lanes are necessary. Said right-of-way shall run for a depth/distance equal to the potential commercial node depth (800'-1000' depending on the future land use category). Additional right of way shall be required when intersection realignments are necessary for public safety such as removing offsets, correcting misalignments or mitigating unsafe sight conditions or upon finding the additional right of way is needed for another public purpose. Roadways identified on the Future Traffic Maps (5B, 5C and 5D) with notation such as "AA", "BB", "CC", etc. will be assigned a street or road name at the appropriate time by the Planning Department – Addressing Division

See Attached Addendum for thoroughfares that shall not have an entitlement for commercial node designation.

TABLE 5-1 (PA-09-07)
MANATEE COUNTY PEAK HOUR LEVEL OF SERVICE STANDARDS
RIGHT-OF-WAY NEEDS / TWENTY YEAR ROADWAY REQUIREMENTS
Page 13 of 20

Facility Adopted 12/15/09 Effective 02/19/10	Limits	Jur	Current Year Std	Five Year Std	Twenty Year Std	Twenty Year Functional Classification	Twenty Year # of Lanes	Twenty Year ROW Needs (width in ft)
	US 301 – SR 62	MC	N/A	N/A	D	Arterial	4	120
Morgan Johnson Road	44 th Ave E - Manatee Ave E/SR 64	MC	D	D	D	Collector	4	120
Mulholland Road	Ft. Hamer Rd - west of Gamble Creek - east of Gamble Creek	MC	D	D	D	Collector	2	84
	east of Gamble Creek – Rye Rd	MC	N/A	N/A	D	Collector	2	84
	Rye Rd – CR 675	MC	N/A	N/A	D	Collector	2	84
Old Farm Road	Whitfield Ave – Honore Ave	MC	D	D	D	Collector	4	100
Old Tampa Rd	US 301 - Ft Hamer Rd	MC	D	D	D	Collector	2	120
Orlando Ave	US 41 - 5 th St W	MC	D	D	D	Collector	2	84
Palm View Rd	US 19 - US 41 (Palmetto)	MC	D	D	D	Collector	2	84
	US 41 - Ellenton Gillette Rd	MC	D	D	D	Collector	2	84
Piney Point Rd	Port Manatee - US 41 (Palmetto)	MC	D	D	D	Collector	2	100
Piney Point Rd	US 41 – I-75	MC	N/A	N/A	D	Arterial	4	250
Pope Road	SR 64/Rye Road - 44 th Ave E	MC	N/A	N/A	D	Collector	4	120
	44 th Ave E – Centre Ice Pkwy	MC	N/A	N/A	D	Collector	4	120
	Centre Ice Pkwy – SR 70	MC	D	D	D	Collector	4	120
Port Harbour Parkway	Kay Rd - Upper Manatee River Rd	MC	D	D	D	Collector	4	120
Prospect Rd	Tallevast Rd - 63 rd Ave E	MC	D	D	D	Collector	2	84
Rye Road	SR 64 - Upper Manatee River Rd	MC	D	D	D	Arterial	6	150
	Upper Manatee River Rd - CR 675	MC	D	D	D	Arterial	6	150
	CR 675 - SR 62	MC	N/A	N/A	C	Arterial	6	150

Up to an additional 24' of right-of-way shall be required at the intersection of two or more thoroughfare roadways when turn lanes are necessary. Said right-of-way shall run for a depth/distance equal to the potential commercial node depth (800'-1000' depending on the future land use category). Additional right of way shall be required when intersection realignments are necessary for public safety such as removing offsets, correcting misalignments or mitigating unsafe sight conditions or upon finding the additional right of way is needed for another public purpose. Roadways identified on the Future Traffic Maps (5B, 5C and 5D) with notation such as "AA", "BB", "CC", etc. will be assigned a street or road name at the appropriate time by the Planning Department – Addressing Division

See Attached Addendum for thoroughfares that shall not have an entitlement for commercial node designation.

TABLE 5-1 (PA-09-07)
MANATEE COUNTY PEAK HOUR LEVEL OF SERVICE STANDARDS
RIGHT-OF-WAY NEEDS / TWENTY YEAR ROADWAY REQUIREMENTS
Page 14 of 20

Facility Adopted 12/15/09 Effective 02/19/10	Limits	Jur	Current Year Std	Five Year Std	Twenty Year Std	Twenty Year Functional Classification	Twenty Year # of Lanes	Twenty Year ROW Needs (width in ft)
Saffold Rd	SR 62 - Hillsborough County Line	MC	C	C	C	Collector	2	100
Sawgrass Rd	Erie Rd – Buckeye Rd	MC	N/A	N/A	D	Collector	4	120
	Buckeye Rd – II Rd/JJ Rd	MC	N/A	N/A	D	Collector	4	120
Shade Ave	University Pkwy - Broadway	MC	D	D	D	Collector	2	84
Singletary Rd	Betts Rd - SR 70	MC	C	C	C	Collector	2	100
Spencer-Parrish Rd	Dickey Rd – SR 62	MC	N/A	N/A	D	Collector	4	120
	SR 62 - CR 675	MC	D	D	D	Collector	4	120
	CR 675 – Golf Course Rd	MC	N/A	N/A	D	Collector	4	120
State Rd 684 (Cortez Rd)	SR 789 - E of Cortez Bridge	ST	D	D	D	Arterial	2	150
	E of Cortez Bridge - 119 th St W	ST	D	D	D	Arterial	4	150
	119 th St W - 75 th St W	ST	D	D	D	Arterial	4	150
	75 th St W - 59 th St W	ST	D	D	D	Arterial	6	150
	59 th St W - 26 th St W	ST	D	D	D	Arterial	6	150
	26 th St W - US 41 (14 th St W)	ST	D	D	D	Arterial	6	150
State Rd 70	US 41 - 301 Blvd	ST	D	D	D	Arterial	4	120
	301 Blvd - US 301	ST	D	D	D	Arterial	6	150
	US 301 - Braden River	ST	D	D	D	Arterial	6	150
	Braden River - I-75	ST	D	D	D	Arterial	6	200+ *
	I-75 - Lakewood Ranch Blvd	ST	C	C	C	Arterial	6	200+ *
	Lakewood Ranch Blvd- Pope Rd	ST	C	C	C	Arterial	6	200+ *
	Pope Rd - Lorraine Rd	ST	C	C	C	Arterial	6	200+ *
	Lorraine Rd - De Soto County	ST	B	B	B	Arterial	4	200+ *
State Road 37	SR 62 - Polk County Line	ST	C	C	C	Arterial	2	200+ *
State Road 62	Moccasin Wallow Rd Ext.-Rye Rd	ST	C	C	C	Arterial	6	200

Up to an additional 24' of right-of-way shall be required at the intersection of two or more thoroughfare roadways when turn lanes are necessary. Said right-of-way shall run for a depth/distance equal to the potential commercial node depth (800'-1000' depending on the future land use category). Additional right of way shall be required when intersection realignments are necessary for public safety such as removing offsets, correcting misalignments or mitigating unsafe sight conditions or upon finding the additional right of way is needed for another public purpose. Roadways identified on the Future Traffic Maps (5B, 5C and 5D) with notation such as "AA", "BB", "CC", etc. will be assigned a street or road name at the appropriate time by the Planning Department – Addressing Division

See Attached Addendum for thoroughfares that shall not have an entitlement for commercial node designation.

TABLE 5-1 (PA-09-07)
MANATEE COUNTY PEAK HOUR LEVEL OF SERVICE STANDARDS
RIGHT-OF-WAY NEEDS / TWENTY YEAR ROADWAY REQUIREMENTS
Page 15 of 20

Facility Adopted 12/15/09 Effective 02/19/10	Limits	Jur	Current Year Std	Five Year Std	Twenty Year Std	Twenty Year Functional Classification	Twenty Year # of Lanes	Twenty Year ROW Needs (width in ft)
	Rye Rd-Hardee County Line	ST	C	C	C	Arterial	4	200
State Road 64 (Manatee Ave)	SR 789 - 75 th St. W	ST	D	D	D	Arterial	2	120
	75 th St W - 34 th St W	ST	D	D	D	Arterial	4	120
	Braden River - I-75	ST	D	D	D	Arterial	6	200+ *
	I-75 - Upper Manatee River Rd	ST	D	D	D	Arterial	6	200+ *
	Upper Manatee River Rd-Pope Rd	ST	D	D	D	Arterial	6	200
	Pope Rd - Lorraine Rd	ST	D	D	D	Arterial	6	200
	Lorraine Rd - Hardee County	ST	C	C	C	Arterial	4	200
Sugar Bowl Rd	Sarasota County Line - SR 70	MC	C	C	C	Collector	2	100
Sweetwater Preserve Blvd (adopted w/EAR PA-06-13 effective 2/19/07)	Buckeye Rd – Hillsborough Co (no access to Piney Point Rd Ext/Port Connector Rd)	MC	N/A	D	D	Collector	4	120
Tallevast Rd	US 41 - 301 Blvd	MC	D	D	D	Collector	4	120
	301 Blvd - US 301	MC	D	D	D	Collector	2	120
	US 301 - Lockwood Ridge Rd	MC	D	D	D	Collector	4	120
Tara Blvd	SR 70 - Chickasaw Bayou	MC	D	D	D	Collector	4	120
	Chickasaw Bayou-Linger Lodge Rd	MC	D	D	D	Collector	4	120
	Linger Lodge Rd - Honore Ave	MC	N/A	N/A	D	Collector	4	120
Tarpon Rd	Snead Island Dr (Palmetto) – Emerson Point Rd	MC	D	D	D	Collector	2	84
Taylor Grade Rd	Bunker Hill Rd - Hillsborough	MC	C	C	C	Collector	2	100

Up to an additional 24' of right-of-way shall be required at the intersection of two or more thoroughfare roadways when turn lanes are necessary. Said right-of-way shall run for a depth/distance equal to the potential commercial node depth (800'-1000' depending on the future land use category). Additional right of way shall be required when intersection realignments are necessary for public safety such as removing offsets, correcting misalignments or mitigating unsafe sight conditions or upon finding the additional right of way is needed for another public purpose. Roadways identified on the Future Traffic Maps (5B, 5C and 5D) with notation such as "AA", "BB", "CC", etc. will be assigned a street or road name at the appropriate time by the Planning Department – Addressing Division

See Attached Addendum for thoroughfares that shall not have an entitlement for commercial node designation.

TABLE 5-1 (PA-09-07)
MANATEE COUNTY PEAK HOUR LEVEL OF SERVICE STANDARDS
RIGHT-OF-WAY NEEDS / TWENTY YEAR ROADWAY REQUIREMENTS
Page 16 of 20

Facility Adopted 12/15/09 Effective 02/19/10	Limits	Jur	Current Year Std	Five Year Std	Twenty Year Std	Twenty Year Functional Classification	Twenty Year # of Lanes	Twenty Year ROW Needs (width in ft)
	County Line							
Tuttle Ave	63 rd Ave E - 71 st Terrace East	MC	D	D	D	Collector	4	120
	71 st Terrace East - Tallevast Rd	MC	D	D	D	Collector	4	120
	Tallevast Rd - University Parkway	MC	D	D	D	Collector	4	120
University Pkwy	US 301 - Lockwood Ridge Rd	MC	D	D	D	Arterial	6	200
	Lockwood Ridge Rd - I-75	MC	D	D	D	Arterial	6	200
	I-75 - Lakewood Ranch Blvd	MC	D	D	D	Arterial	6	200
	Lakewood Ranch Blvd- Lorraine Rd	MC	D	D	D	Arterial	4	200
	Lorraine Rd - SR 70	MC	N/A	N/A	C	Arterial	4	200
Upper Manatee River Rd	SR 64 - curve(south bank of Manatee River)	MC	D	D	D	Arterial	4	150
	curve(south bank of Manatee River) - Ft. Hamer Rd	MC	N/A	N/A	D	Arterial	4	150
	curve(south bank of Manatee River) - Rye Rd	MC	D	D	D	Collector	4	120
US 19	US 41 - I-275	ST	D	D	D	Arterial	6	200
US 301 (North County) ** 4 lane divided segment will be coordinated w/FDOT to provide access management plan	Canal Rd - Ellenton Gillette Rd	ST	D	D	D	Arterial	6	150
	Ellenton Gillette Rd - I-75	ST	D	D	D	Arterial	8	200
	I-75 - 60 th Ave E	ST	D	D	D	Arterial	8	200
	60 th Ave E- Erie Rd	ST	D	D	D	Arterial	6	150
	Erie Rd - Ft. Hamer Rd	ST	D	D	D	Arterial	6	150*
	Ft. Hamer Rd - CR 675	ST	D	D	D	Arterial	6	150*
	**CR 675–Moccasin Wallow Road	ST	C	C	C	Arterial	4	150*
Moccasin Wallow Rd- Hillsborough	ST	C	C	C	Arterial	4	200+ *	

Up to an additional 24' of right-of-way shall be required at the intersection of two or more thoroughfare roadways when turn lanes are necessary. Said right-of-way shall run for a depth/distance equal to the potential commercial node depth (800'-1000' depending on the future land use category). Additional right of way shall be required when intersection realignments are necessary for public safety such as removing offsets, correcting misalignments or mitigating unsafe sight conditions or upon finding the additional right of way is needed for another public purpose. Roadways identified on the Future Traffic Maps (5B, 5C and 5D) with notation such as "AA", "BB", "CC", etc. will be assigned a street or road name at the appropriate time by the Planning Department – Addressing Division

See Attached Addendum for thoroughfares that shall not have an entitlement for commercial node designation.

TABLE 5-1 (PA-09-07)
MANATEE COUNTY PEAK HOUR LEVEL OF SERVICE STANDARDS
RIGHT-OF-WAY NEEDS / TWENTY YEAR ROADWAY REQUIREMENTS
 Page 17 of 20

Facility Adopted 12/15/09 Effective 02/19/10	Limits	Jur	Current Year Std	Five Year Std	Twenty Year Std	Twenty Year Functional Classification	Twenty Year # of Lanes	Twenty Year ROW Needs (width in ft)
w/ service road concept	County Line							
US 301 (South County)	Sarasota County - SR 70	ST	D	D	D	Arterial	6	200+ *
	SR 70 - 27 th St E	ST	D	D	D	Arterial	6	200+ *
	27 th St E - 15 th St E	ST	D	D	D	Arterial	6	200+ *
	15 th St E - US 41 Interchange	ST	D	D	D	Arterial	6	200+ *
US 41 + Potential for reduced right-of-way within Urban Core (see Comprehensive Plan for Urban Core policies/map)	+ Sarasota County Line - 53 rd Ave E (SR 70)	ST	D	D	D	Arterial	6	150
	+ 53 rd Ave W (SR 70) - Cortez Rd (SR 684)	ST	D	D	D	Arterial	6	150
	Cortez Rd (SR 684) -Curve/44 th Ave W	ST	D	D	D	Arterial	6	150
	Curve/44 th Ave W - 301 Blvd	ST	D	D	D	Arterial	6	150
	301 Blvd - City Limits/26 th Ave W	ST	D	D	D	Arterial	6	150
	+ US 301/10th St W - US 19 (Palmetto)	ST	D	D	D	Arterial	6	200+ *
	US 19 - 73 rd St E (Palmetto)	ST	D	D	D	Arterial	6	200+ *
	73 rd St E - I-275	ST	D	D	D	Arterial	8	200+ *
	I-275 - Rock Payne Rd	ST	D	D	D	Arterial	8	200+ *
	Rock Payne Rd - Moccasin Wallow Rd	ST	D	D	D	Arterial	8	200+ *
Moccasin Wallow - Hillsborough County Line	ST	D	D	D	Arterial	8	200+ *	
Verna Bethany Rd	SR 64 - SR 70	MC	C	C	C	Collector	2	100

Up to an additional 24' of right-of-way shall be required at the intersection of two or more thoroughfare roadways when turn lanes are necessary. Said right-of-way shall run for a depth/distance equal to the potential commercial node depth (800'-1000' depending on the future land use category). Additional right of way shall be required when intersection realignments are necessary for public safety such as removing offsets, correcting misalignments or mitigating unsafe sight conditions or upon finding the additional right of way is needed for another public purpose. Roadways identified on the Future Traffic Maps (5B, 5C and 5D) with notation such as "AA", "BB", "CC", etc. will be assigned a street or road name at the appropriate time by the Planning Department - Addressing Division

See Attached Addendum for thoroughfares that shall not have an entitlement for commercial node designation.

TABLE 5-1 (PA-09-07)
MANATEE COUNTY PEAK HOUR LEVEL OF SERVICE STANDARDS
RIGHT-OF-WAY NEEDS / TWENTY YEAR ROADWAY REQUIREMENTS
 Page 18 of 20

Facility Adopted 12/15/09 Effective 02/19/10	Limits	Jur	Current Year Std	Five Year Std	Twenty Year Std	Twenty Year Functional Classification	Twenty Year # of Lanes	Twenty Year ROW Needs (width in ft)
Victory Rd	US 301 - Mendoza Rd/37th St E	MC	D	D	D	Collector	2	84
Waterline Road	Rye Rd – SR 64	MC	D	D	D	Collector	2	84
Wauchula Rd	SR 64 - SR 70	MC	C	C	C	Collector	2	100
Whitfield Ave	US 41 - 9 th St E	MC	D	D	D	Collector	2	84
	9 th St E - 301 Blvd	MC	D	D	D	Collector	2	84
	301 Blvd - US 301	MC	D	D	D	Arterial	4	120
	US 301 - Prospect Rd	MC	D	D	D	Arterial	4	120
	Prospect Rd - Lockwood Ridge Rd	MC	D	D	D	Arterial	4	120
	Lockwood Ridge Rd - University Parkway	MC	D	D	D	Collector	2	120

* Right-of-Way Needs shall be based on current FDOT needs for these roadways.

Up to an additional 24' of right-of-way shall be required at the intersection of two or more thoroughfare roadways when turn lanes are necessary. Said right-of-way shall run for a depth/distance equal to the potential commercial node depth (800'-1000' depending on the future land use category). Additional right of way shall be required when intersection realignments are necessary for public safety such as removing offsets, correcting misalignments or mitigating unsafe sight conditions or upon finding the additional right of way is needed for another public purpose. Roadways identified on the Future Traffic Maps (5B, 5C and 5D) with notation such as "AA", "BB", "CC", etc. will be assigned a street or road name at the appropriate time by the Planning Department – Addressing Division

See Attached Addendum for thoroughfares that shall not have an entitlement for commercial node designation.

TABLE 5-1 (PA-09-07)
MANATEE COUNTY PEAK HOUR LEVEL OF SERVICE STANDARDS
RIGHT-OF-WAY NEEDS / TWENTY YEAR ROADWAY REQUIREMENTS
Page 19 of 20

ADDENDUM

The following thoroughfares shall not have an entitlement for commercial node designation:

- 50th Avenue West at
 - 75th Street West and 86th Street West
- 66th Street West at
 - 53rd Avenue West and El Conquistador
- 86th Street West at
 - 50th Avenue West
- Ft. Hamer Road Extension at
 - US 301, Erie Rd; Moccasin Wallow Rd; Spencer Parrish Rd and Buckeye Rd
- Gateway Blvd Extension at
 - Piney Point Road
- Golf Course Road at
 - Spencer Parrish Road
- Harrison Ranch Road at
 - Old Tampa Road
- Masters Avenue at
 - Dam Road and Lorraine Road
- M & J Road at
 - Clay Gully Road and SR 70
- Mulholland Road at
 - Rye Road and CR 675

Up to an additional 24' of right-of-way shall be required at the intersection of two or more thoroughfare roadways when turn lanes are necessary. Said right-of-way shall run for a depth/distance equal to the potential commercial node depth (800'-1000' depending on the future land use category). Additional right of way shall be required when intersection realignments are necessary for public safety such as removing offsets, correcting misalignments or mitigating unsafe sight conditions or upon finding the additional right of way is needed for another public purpose. Roadways identified on the Future Traffic Maps (5B, 5C and 5D) with notation such as "AA", "BB", "CC", etc. will be assigned a street or road name at the appropriate time by the Planning Department – Addressing Division

See Attached Addendum for thoroughfares that shall not have an entitlement for commercial node designation.

TABLE 5-1 (PA-09-07)
MANATEE COUNTY PEAK HOUR LEVEL OF SERVICE STANDARDS
RIGHT-OF-WAY NEEDS / TWENTY YEAR ROADWAY REQUIREMENTS
Page 20 of 20

Piney Point Road Extension at
Gateway Blvd Extension; I-75 and east of I-75

Rye Road at
SR 62

Keen Road at
SR 62 and US 301/Buckeye Road*

Sawgrass Road at
Erie Rd; Moccasin Wallow Rd; and Buckeye Rd

Spencer Parrish Road at
Golf Course Road

FF Road at
Ft. Hamer Road Extension and Sawgrass Road

Upper Manatee River Road at
CR 675 and Rye Road

El Conquistador Parkway at
47th Street West

Upper Manatee River Road at
south side of river (bridge connection)

Ft. Hamer Road at
north side of river (bridge connection)

Ft Hamer Road at
Mulholland Road; Golf Course Road and US 301 and Ft. Hamer Road Extension

For commercial node designation, Special Approval of the Board of County Commissioners shall be required.

* *inclusive of the plan amendment site PA-08-06*

Up to an additional 24' of right-of-way shall be required at the intersection of two or more thoroughfare roadways when turn lanes are necessary. Said right-of-way shall run for a depth/distance equal to the potential commercial node depth (800'-1000' depending on the future land use category). Additional right of way shall be required when intersection realignments are necessary for public safety such as removing offsets, correcting misalignments or mitigating unsafe sight conditions or upon finding the additional right of way is needed for another public purpose. Roadways identified on the Future Traffic Maps (5B, 5C and 5D) with notation such as "AA", "BB", "CC", etc. will be assigned a street or road name at the appropriate time by the Planning Department – Addressing Division

See Attached Addendum for thoroughfares that shall not have an entitlement for commercial node designation.